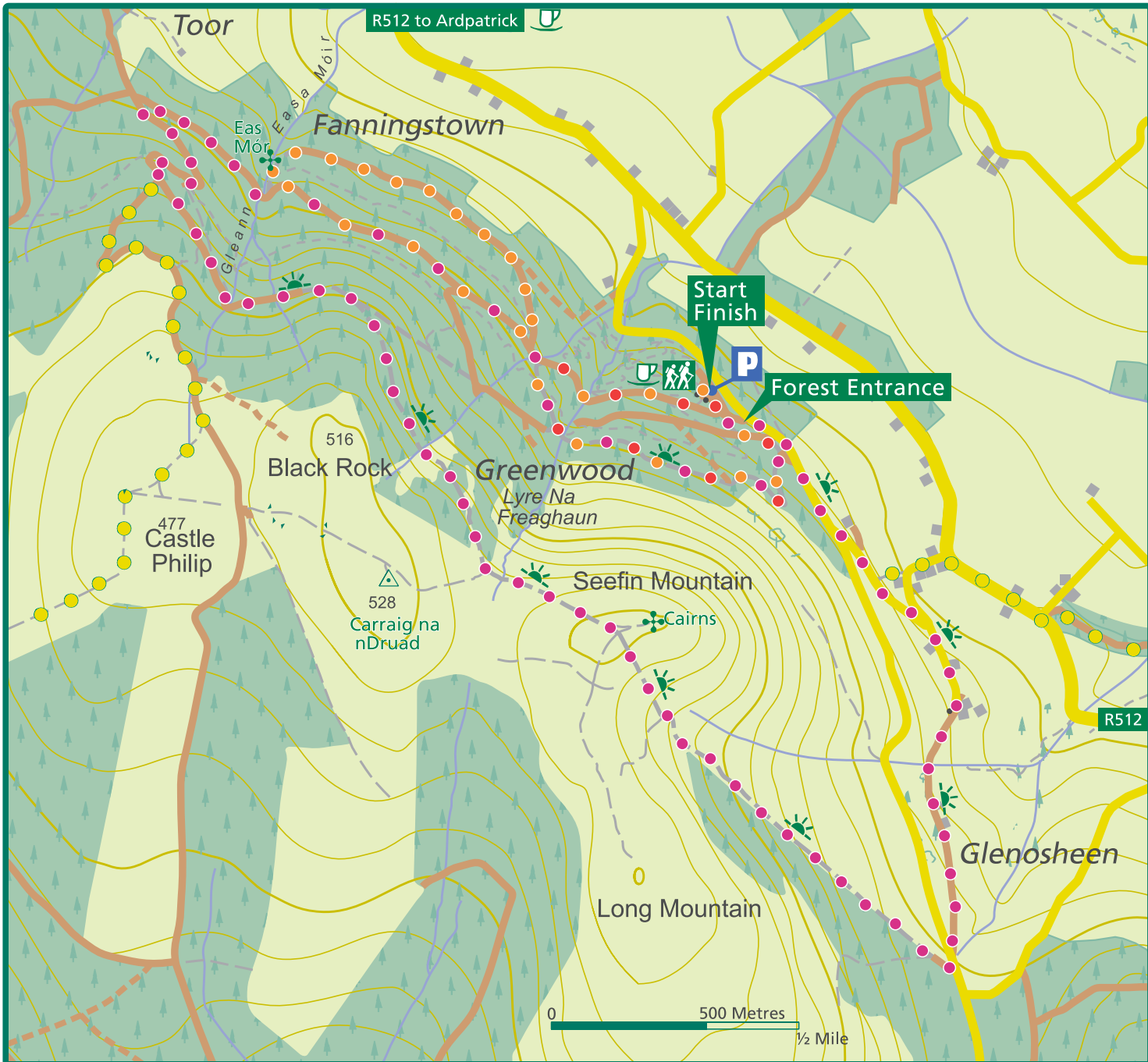












Coill Ghlas ~ Greenwood



-  Príomhbhóthar / Main Road
-  Mionbhóthar / Minor Road
-  Bóthar Foraoise / Forest Road
-  Raon Foraoise / Forest Track
-  Cosán / Path
-  Ionad Amhairc / Viewpoint

-  Réadmhaoine Coillte
Coillte Managed Properties
-  Mountain Bike Trail

-  Nature Trail : 2.3 Km
-  Lyre Na Freaghaun Trim Trail : 4.8 Km
-  Black Rock Loop : 10.5 Km
-  Ballyhoura Way Long Distance Walk

-  Carrchlós / Car Park
-  Tús/ Trailhead
-  Láthair Oidhreachta / Heritage Site
-  Bia agus Deochanna / Refreshments

Níor chóir go léiríneodh an léiriúchán ar an léarscáil de na bóithre, raonta agus cosáin taobh amuigh de réadmhaoine Coillte mar go bhfuil ceart slí tugtha. The representation on the map of roads, tracks and paths outside Coillte property should not be interpreted as conferring a right of way.