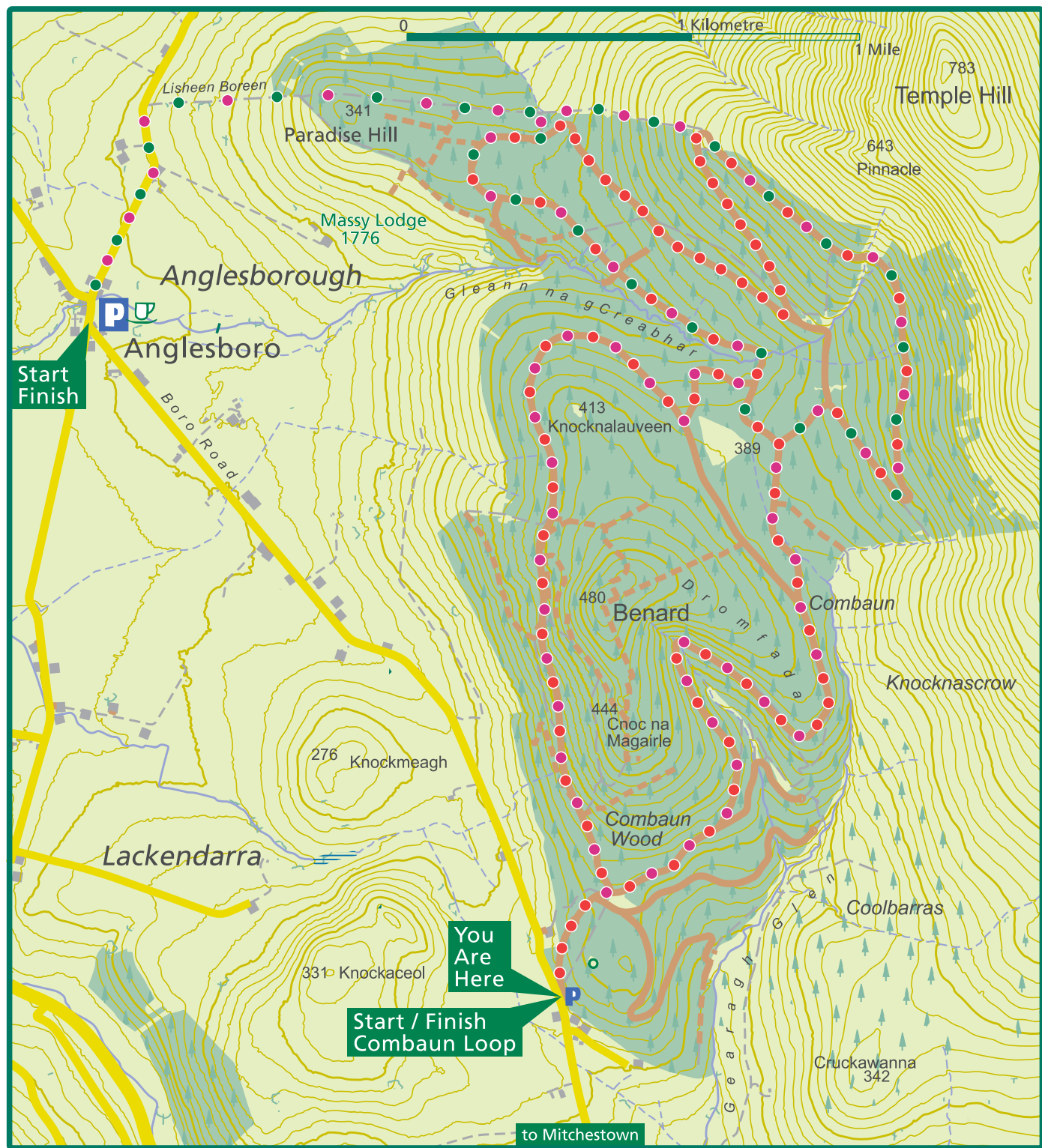







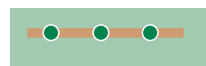

Tús na Siúlóide ag Coill Combaun Wood Trailhead




Combaun Wood Trailhead



-  Príomhbhóthar / Main Road
-  Mionbhóthar / Minor Road
-  Bóthar Foraoise / Forest Road
-  Raon Foraoise / Forest Track
-  Cosán / Path

 Réadmhaoinne Coillte
Coillte Managed Properties

-  Paradise Hill Loop : 9.3 Km
-  Benard Loop : 15.0 Km
-  Combaun Loop : 12.6 km

-  Ionad Amhairc / Viewpoint
-  Carrchlós / Car Park
-  Tús/ Trailhead
-  Láthair Oidhreachta / Heritage Site
-  Bia agus Deochanna / Refreshments

Níor chóir go léirmhíneodh an léiriúchán ar an léarscáil de na bóithre, raonta agus cosáin taobh amuigh de réadmhaoinne Coillte mar go bhfuil ceart sli tugtha. The representation on the map of roads, tracks and paths outside Coillte property should not be interpreted as conferring a right of way.